







































# Examples

Map	Terrain	Control Descriptions	Text Description
		1 [ ] [ ] [ ] [ ] [ ] [ ] [ ]	Terrace
		2 [ ] [ ] [ ] [ ] [ ] [ ] [ ] [ ] [ ]	Terrace, west part
		3 [ ] [ ] [ ] [ ] [ ] [ ] [ ] [ ]	Spur
		4 [ ] [ ] [ ] [ ] [ ] [ ] [ ] [ ] [ ] [ ]	Spur, upper part
		5 [ ] [ ] [ ] [ ] [ ] [ ] [ ] [ ] [ ]	Spur
		6 [ ] [ ] [ ] [ ] [ ] [ ] [ ] [ ] [ ] [ ]	Re-entrant
		7 [ ] [ ] [ ] [ ] [ ] [ ] [ ] [ ] [ ] [ ] [ ]	Re-entrant, upper part
		8 [ ] [ ] [ ] [ ] [ ] [ ] [ ] [ ] [ ] [ ] [ ] [ ]	Re-entrant, shallow



Map	Terrain	Control Descriptions	Text Description
		18 <input type="text"/> <input type="text"/> <input type="text"/> <input type="text"/> ○ <input type="text"/> <input type="text"/> ⊙ <input type="text"/>	Hill, north-west part
		19 <input type="text"/> <input type="text"/> <input type="text"/> <input type="text"/> ○ ○ <input type="text"/> <input type="text"/> ⊖ <input type="text"/>	Between the hills
		20 <input type="text"/> <input type="text"/> <input type="text"/> <input type="text"/> ○ ● <input type="text"/> <input type="text"/> ⊖ <input type="text"/>	Between hill and knoll
		21 <input type="text"/> <input type="text"/> <input type="text"/> ● 1.0 <input type="text"/> <input type="text"/>	Knoll, 1.0 m
		22 <input type="text"/> <input type="text"/> <input type="text"/> ● 1.0 ○ <sub>L</sub> <input type="text"/>	Knoll, 1.0 m, east foot
		23 <input type="text"/> <input type="text"/> <input type="text"/> )( <input type="text"/> <input type="text"/>	Saddle
		24 <input type="text"/> <input type="text"/> <input type="text"/> ⊖ <input type="text"/> <input type="text"/>	Depression
		25 <input type="text"/> <input type="text"/> <input type="text"/> ⊖ <input type="text"/> <input type="text"/> ⊙ <input type="text"/>	Depression, east part
		26 <input type="text"/> <input type="text"/>  ↑  U <input type="text"/> <input type="text"/> ⊙ <input type="text"/>	Middle small depression, east edge
		27 <input type="text"/> <input type="text"/> <input type="text"/> v <input type="text"/> <input type="text"/> ⊙ <input type="text"/>	Pit, west edge



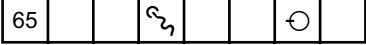

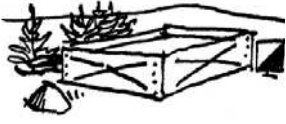
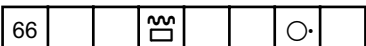


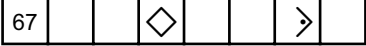








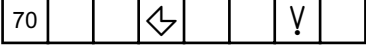









Map	Terrain	Control Descriptions	Text Description							
		28 <table border="1" data-bbox="710 504 1077 560"> <tr> <td></td> <td></td> <td>*</td> <td></td> <td></td> <td></td> <td></td> </tr> </table>			*					Ant hill
		*								
		29 <table border="1" data-bbox="710 660 1077 716"> <tr> <td></td> <td></td> <td>⌌</td> <td></td> <td></td> <td></td> <td></td> </tr> </table>			⌌					Cliff
		⌌								
		30 <table border="1" data-bbox="710 795 1077 851"> <tr> <td></td> <td></td> <td>⌌</td> <td></td> <td>⊙</td> <td></td> <td></td> </tr> </table>			⌌		⊙			Cliff, north foot
		⌌		⊙						
		31 <table border="1" data-bbox="710 929 1077 985"> <tr> <td></td> <td></td> <td>⌌</td> <td></td> <td></td> <td></td> <td></td> </tr> </table>			⌌					Upper cliff
		⌌								
		32 <table border="1" data-bbox="710 1064 1077 1120"> <tr> <td></td> <td></td> <td>⌌</td> <td></td> <td>⌌</td> <td></td> <td></td> </tr> </table>			⌌		⌌			Cliff, top
		⌌		⌌						
		33 <table border="1" data-bbox="710 1198 1077 1254"> <tr> <td></td> <td></td> <td>⌌</td> <td>⌌</td> <td>⌌</td> <td></td> <td></td> </tr> </table>			⌌	⌌	⌌			Between cliffs
		⌌	⌌	⌌						
		34 <table border="1" data-bbox="710 1332 1077 1388"> <tr> <td></td> <td></td> <td>▲</td> <td></td> <td>⊙</td> <td></td> <td></td> </tr> </table>			▲		⊙			Rock pillar, south foot
		▲		⊙						
		35 <table border="1" data-bbox="710 1467 1077 1523"> <tr> <td></td> <td></td> <td>⌌</td> <td></td> <td></td> <td></td> <td></td> </tr> </table>			⌌					Cave
		⌌								
		36 <table border="1" data-bbox="710 1601 1077 1657"> <tr> <td></td> <td></td> <td>▲</td> <td></td> <td>⊙</td> <td></td> <td></td> </tr> </table>			▲		⊙			Boulder, west side
		▲		⊙						

Map	Terrain	Control Descriptions	Text Description
		37	South-eastern boulder, east side
		38	Between boulders 1.0 m 1.5 m
		39	Boulder, 0.5/3.0 m, west side
		40	Boulder field, south-east edge
		41	Boulder cluster, south side
		42	Stony ground, north edge
		43	Bare rock
		44	Bare rock, west part
		45	Narrow passage

Map	Terrain	Control Descriptions	Text Description
		46 <input type="checkbox"/> <input type="checkbox"/> <input type="checkbox"/> <input type="checkbox"/> <input type="checkbox"/> <input type="checkbox"/>	Lake, east tip
		47 <input type="checkbox"/> <input type="checkbox"/> <input type="checkbox"/> <input type="checkbox"/> <input type="checkbox"/> <input type="checkbox"/> <input type="checkbox"/>	Pond, east edge
		48 <input type="checkbox"/> <input type="checkbox"/> <input type="checkbox"/> <input type="checkbox"/> <input type="checkbox"/> <input type="checkbox"/> <input type="checkbox"/>	Waterhole, east edge
		49 <input type="checkbox"/> <input type="checkbox"/> <input type="checkbox"/> <input type="checkbox"/> <input type="checkbox"/> <input type="checkbox"/>	Stream bend
		50 <input type="checkbox"/> <input type="checkbox"/> <input type="checkbox"/> <input type="checkbox"/> <input type="checkbox"/> <input type="checkbox"/>	Southern stream bend
		51 <input type="checkbox"/> <input type="checkbox"/> <input type="checkbox"/> <input type="checkbox"/> <input type="checkbox"/> <input type="checkbox"/>	Stream junction
		52 <input type="checkbox"/> <input type="checkbox"/> <input type="checkbox"/> <input type="checkbox"/> <input type="checkbox"/> <input type="checkbox"/> <input type="checkbox"/>	Ditch, north-east end
		53 <input type="checkbox"/> <input type="checkbox"/> <input type="checkbox"/> <input type="checkbox"/> <input type="checkbox"/> <input type="checkbox"/>	Ditch bend
		54 <input type="checkbox"/> <input type="checkbox"/> <input type="checkbox"/> <input type="checkbox"/> <input type="checkbox"/> <input type="checkbox"/>	Northern ditch bend
		55 <input type="checkbox"/> <input type="checkbox"/> <input type="checkbox"/> <input type="checkbox"/> <input type="checkbox"/> <input type="checkbox"/>	Ditch junction

Map	Terrain	Control Descriptions	Text Description
		56	Ditch crossing
		57	Narrow marsh, south-east end
		58	Marsh, north-west part
		59	Marsh, south tip
		60	Marsh, east edge
		61	Marsh, 8 m x 8 m
		62	Between marshes
		63	Firm ground in marsh, north-west tip
		64	Well, east side



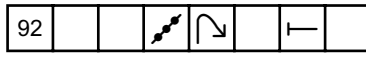


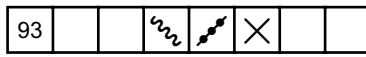


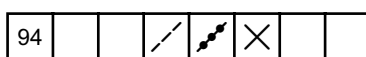


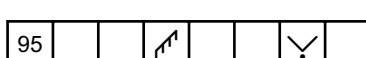


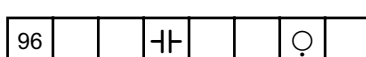




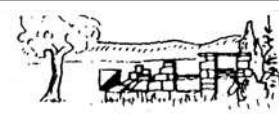
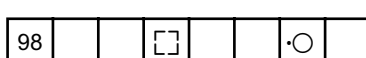


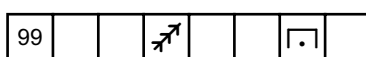



















Map	Terrain	Control Descriptions	Text Description
		65 	Spring, west edge
		66 	Water tank, east side
		67 	Open land, east corner (inside)
		68 	Open land, sandy west edge
		69 	Semi-open land, east edge
		70 	Forest corner, south tip
		71 	Clearing
		72 	Thicket, east side
		73 	Linear thicket, east corner (outside)



Map	Terrain	Control Descriptions	Text Description
		74 <input type="text"/> <input type="text"/> <input type="text"/> <input type="text"/> <input type="text"/> <input type="text"/>	Vegetation boundary, east corner
		75 <input type="text"/> <input type="text"/> <input type="text"/> <input type="text"/> <input type="text"/> <input type="text"/>	Copse, west tip
		76 <input type="text"/> <input type="text"/> <input type="text"/> <input type="text"/> <input type="text"/> <input type="text"/>	Distinctive tree, broad leaved
		77 <input type="text"/> <input type="text"/> <input type="text"/> <input type="text"/> <input type="text"/> <input type="text"/>	Root stock, east side
		78 <input type="text"/> <input type="text"/> <input type="text"/> <input type="text"/> <input type="text"/> <input type="text"/>	Road, south-east end
		79 <input type="text"/> <input type="text"/> <input type="text"/> <input type="text"/> <input type="text"/> <input type="text"/>	Road junction
		80 <input type="text"/> <input type="text"/> <input type="text"/> <input type="text"/> <input type="text"/> <input type="text"/>	Road/path crossing
		81 <input type="text"/> <input type="text"/> <input type="text"/> <input type="text"/> <input type="text"/> <input type="text"/>	Path bend
		82 <input type="text"/> <input type="text"/> <input type="text"/> <input type="text"/> <input type="text"/> <input type="text"/>	Western path bend

Map	Terrain	Control Descriptions	Text Description							
		83 <table border="1" style="display: inline-table; vertical-align: middle;"><tr><td></td><td></td><td>/</td><td>/</td><td>Y</td><td></td><td></td></tr></table>			/	/	Y			Path junction
		/	/	Y						
		84 <table border="1" style="display: inline-table; vertical-align: middle;"><tr><td></td><td></td><td>/</td><td>/</td><td>X</td><td></td><td></td></tr></table>			/	/	X			Path crossing
		/	/	X						
		85 <table border="1" style="display: inline-table; vertical-align: middle;"><tr><td></td><td></td><td>/</td><td>wavy</td><td>X</td><td></td><td></td></tr></table>			/	wavy	X			Path/stream crossing
		/	wavy	X						
		86 <table border="1" style="display: inline-table; vertical-align: middle;"><tr><td></td><td></td><td>/</td><td>2002</td><td>X</td><td></td><td></td></tr></table>			/	2002	X			Path/ditch crossing
		/	2002	X						
		87 <table border="1" style="display: inline-table; vertical-align: middle;"><tr><td></td><td></td><td>diagonal dots</td><td></td><td>&lt;</td><td></td><td></td></tr></table>			diagonal dots		<			Ride bend
		diagonal dots		<						
		88 <table border="1" style="display: inline-table; vertical-align: middle;"><tr><td></td><td></td><td>/</td><td></td><td>T</td><td></td><td></td></tr></table>			/		T			Bridge, north end
		/		T						
		89 <table border="1" style="display: inline-table; vertical-align: middle;"><tr><td></td><td></td><td>⊗</td><td></td><td></td><td></td><td></td></tr></table>			⊗					Power line, pylon
		⊗								
		90 <table border="1" style="display: inline-table; vertical-align: middle;"><tr><td></td><td></td><td>*</td><td></td><td>✓</td><td></td><td></td></tr></table>			*		✓			Tunnel, south-west end
		*		✓						
		91 <table border="1" style="display: inline-table; vertical-align: middle;"><tr><td></td><td></td><td>diagonal dots</td><td></td><td>&gt;</td><td></td><td></td></tr></table>			diagonal dots		>			Wall, east corner (inside)
		diagonal dots		>						

Map	Terrain	Control Descriptions	Text Description
		92 	Wall, ruined, west end
		93 	Stream/wall crossing
		94 	Path/wall crossing
		95 	Fence, south corner (outside)
		96 	Crossing point, south side
		97 	Building, east side
		98 	Ruin, west side
		99 	Pipeline, beneath
		100 	Tower, south side

Map	Terrain	Control Descriptions	Text Description									
		<table border="1"> <tr> <td>101</td><td></td><td></td><td></td><td>Г</td><td></td><td></td><td></td><td></td> </tr> </table>	101				Г					Shooting platform
101				Г								
		<table border="1"> <tr> <td>102</td><td></td><td></td><td></td><td>◎</td><td></td><td></td><td></td><td>○</td> </tr> </table>	102				◎				○	Cairn, east side
102				◎				○				
		<table border="1"> <tr> <td>103</td><td></td><td></td><td></td><td>↑</td><td></td><td></td><td></td><td>○</td> </tr> </table>	103				↑				○	Fodder rock, west side
103				↑				○				
		<table border="1"> <tr> <td>104</td><td></td><td></td><td></td><td>⊖</td><td></td><td></td><td></td><td></td> </tr> </table>	104				⊖					Charcoal burning ground
104				⊖								
		<table border="1"> <tr> <td>105</td><td></td><td></td><td></td><td>△</td><td></td><td></td><td></td><td></td> </tr> </table>	105				△					Statue
105				△								
		<table border="1"> <tr> <td>106</td><td></td><td></td><td></td><td>Π</td><td></td><td></td><td></td><td>✓</td> </tr> </table>	106				Π				✓	Building pass-through, south-west end
106				Π				✓				
		<table border="1"> <tr> <td>107</td><td></td><td></td><td></td><td>⏏</td><td></td><td></td><td></td><td>⏏</td> </tr> </table>	107				⏏				⏏	Stairway, foot
107				⏏				⏏				